

OWGRA AGM – NSWL's Travel Plan



Tom Cragg
Principal

More than Academic Excellence | More than a School | More than 'Self'



Key Information

Type of school:

Sikh ethos, multi-faith (50/50 split in admissions criteria)

Pupils on roll:

In September 2018, mixed gender, 500 pupils, Reception – Year 7

When at capacity, ca. 1400 pupils, Reception – Year 13

Catchment area:

None, but around 85% of pupils will live in LBH in September 2018

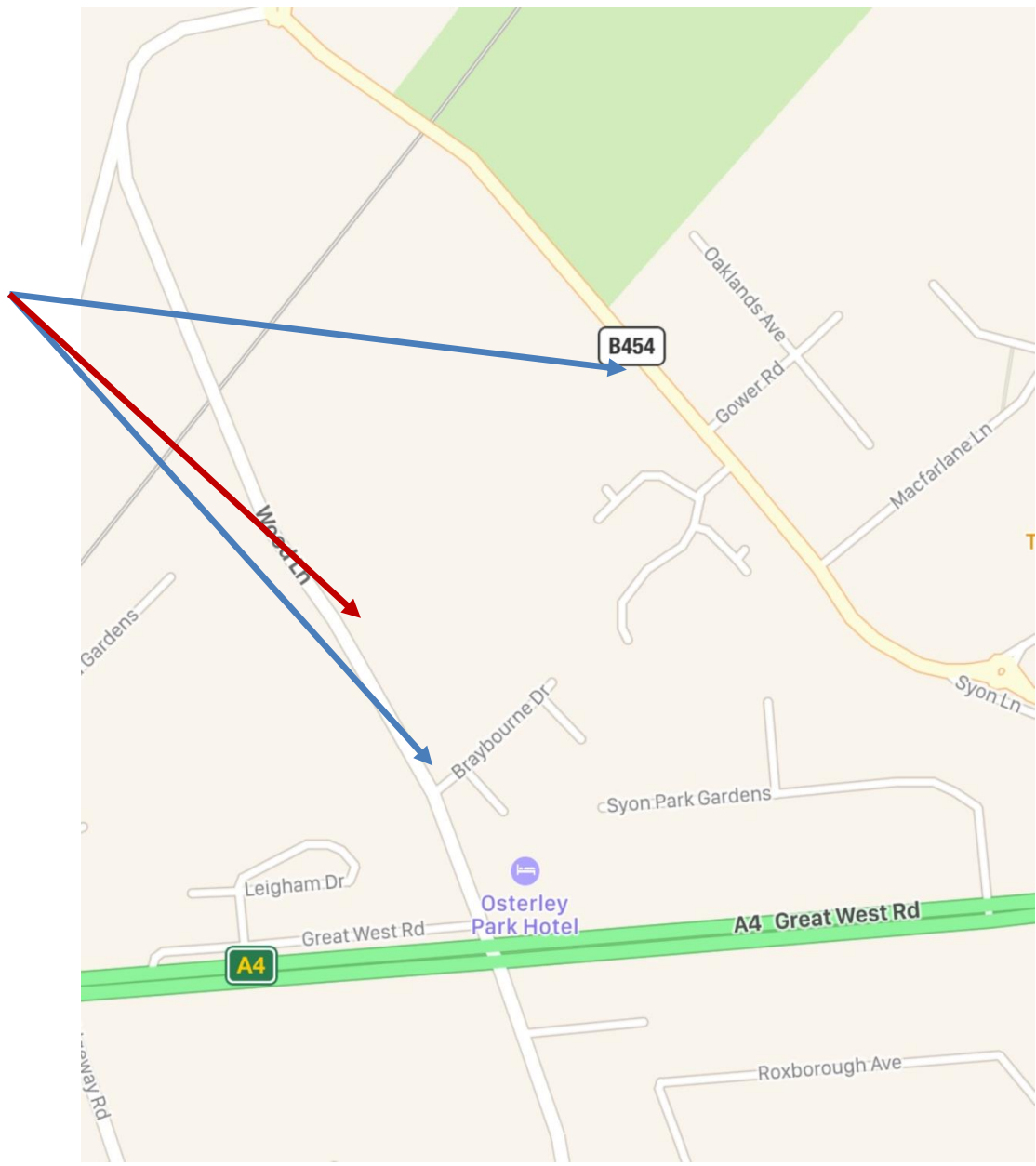
Year on year increase in % of pupils living in LBH



More than Academic Excellence | More than a School | More than 'Self'



Entrances



More than Academic Excellence | More than a School | More than 'Self'

School opening times



Primary:

- 07:20 – 08:20 Breakfast club
- 08:20 – 14:50 Main school curriculum
- 15:00 – 16:00 Extended curriculum clubs and activities
- 15:00 – 17:30 Aftercare

Secondary:

- 08:20 – 14:50 Main school curriculum, Monday and Friday
- 08:20 – 15:40 Main school curriculum, Tuesday – Thursday
- 15:00 – 16:00 Extended curriculum clubs and activities, Monday and Friday
- 15:50 – 16:50 Extended curriculum clubs and activities, Tuesday – Thursday

Service entrance times



- All suppliers will be requested to make their deliveries before 8.15am, between 9.30am and 12pm, between 1.30pm to 2.30pm or between 4.00pm and 6pm.
- Nishkam will provide a map and list of times to the suppliers so they understand where and when deliveries can occur.
- Nishkam will endeavor to ensure that deliveries are made outside of school peak hours and where possible, outside of general peak hours too.

Parking on site

Cars:	93 spaces (staff and visitors only)
Coaches:	Space for pick up / drop off
Bicycles:	Over 150 bays
Scooters:	10 bays for multiple scooters



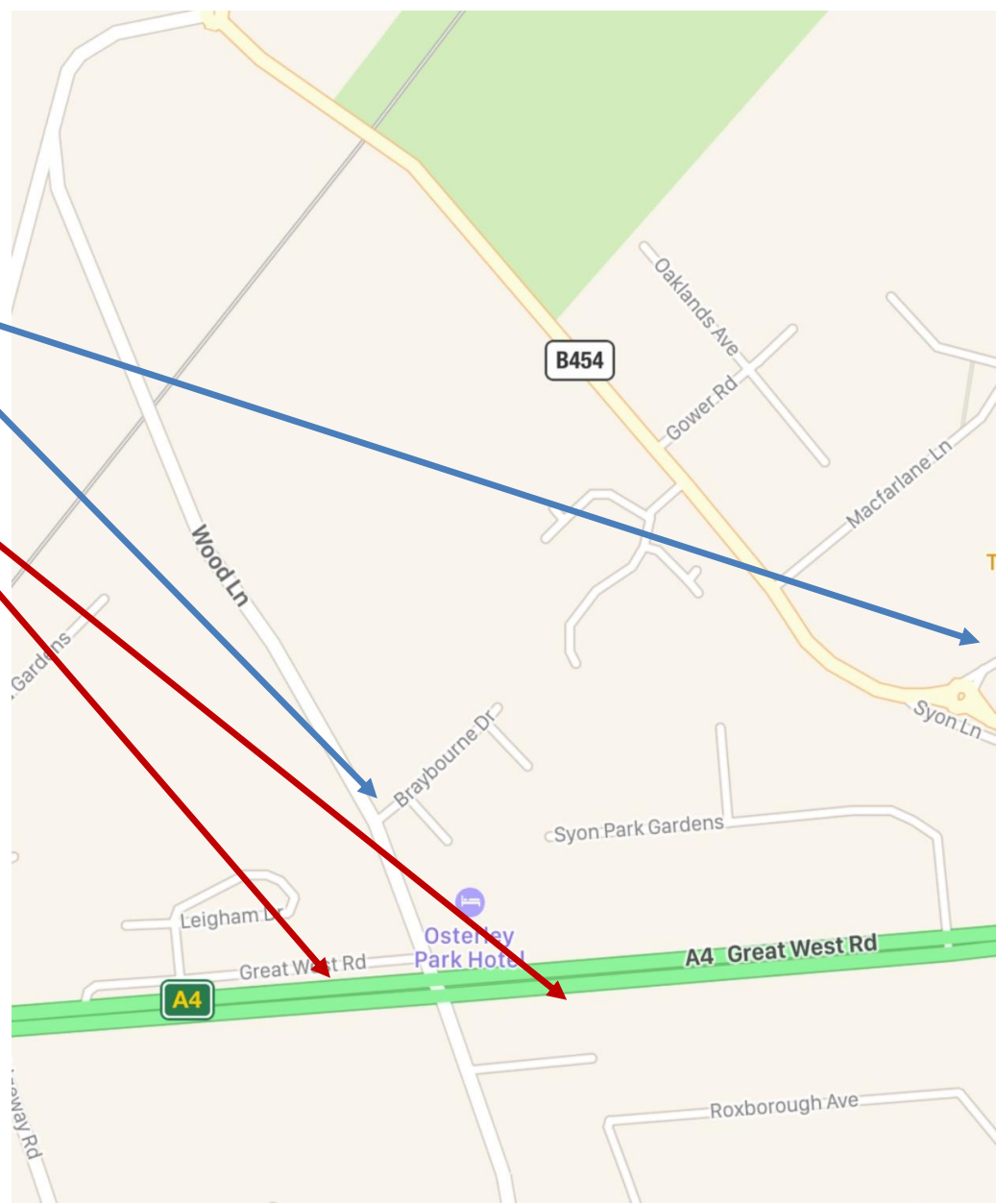
More than Academic Excellence | More than a School | More than 'Self'



Transport links

H28 bus

H91 bus



More than Academic Excellence | More than a School | More than 'Self'

Current travel trends



Staff (response rate 86%):

STAFF	Walk	Scooter	Cycle	Car	Car Sharing	Park & Stride	Bus	Rail	Other
Current	13%	0%	7%	60%	0%	0%	10%	10%	0%
Preferred	23%	0%	17%	33%	7%	0%	7%	10%	0%

Pupils (response rate 97%):

PUPILS	Walk	Scooter	Cycle	Car	Car Sharing	Park & Stride	Bus	Rail	Other
Current	14%	3%	2%	25%	9%	41%	2%	1%	0%
Preferred	11%	21%	32%	14%	5%	8%	4%	4%	0%

Travel initiatives



Bus services – 3 proposed routes:

Route 1 – Southall

Southall through to Norwood Green (Norwood Road), Heston Road, Alderney Avenue, Jersey Road onto Syon Lane and School.

Route 2 - Hatton Cross Station

Hatton Cross station to Henley's roundabout, Hounslow West tube station (Bath Road), Martindale Road, Staines Road, Treaty Centre, Hounslow Bus Garage, London Road, Green School corner, Syon Lane, Syon Lane Station onto School.

Route 3 - Cranford

Cranford, through the Brabazon estate, Cranford Lane, Vicarage Farm Road, A4 Great West Road, Jersey Parade, Osterley Station, Thornbury Avenue, Jersey Road onto Syon Lane and School.

More than Academic Excellence | More than a School | More than 'Self'

Travel initiatives



Bus services – 3 proposed routes:

Route 1 – Southall

Southall through to Norwood Green (Norwood Road), Heston Road, Alderney Avenue, Jersey Road onto Syon Lane and School.

Route 2 - Hatton Cross Station

Hatton Cross station to Henley's roundabout, Hounslow West tube station (Bath Road), Martindale Road, Staines Road, Treaty Centre, Hounslow Bus Garage, London Road, Green School corner, Syon Lane, Syon Lane Station onto School.

Route 3 - Cranford

Cranford, through the Brabazon estate, Cranford Lane, Vicarage Farm Road, A4 Great West Road, Jersey Parade, Osterley Station, Thornbury Avenue, Jersey Road onto Syon Lane and School.

Travel initiatives



Bus services – 3 proposed routes:

Route 1 – Southall

Southall through to Norwood Green (Norwood Road), Heston Road, Alderney Avenue, Jersey Road onto Syon Lane and School.

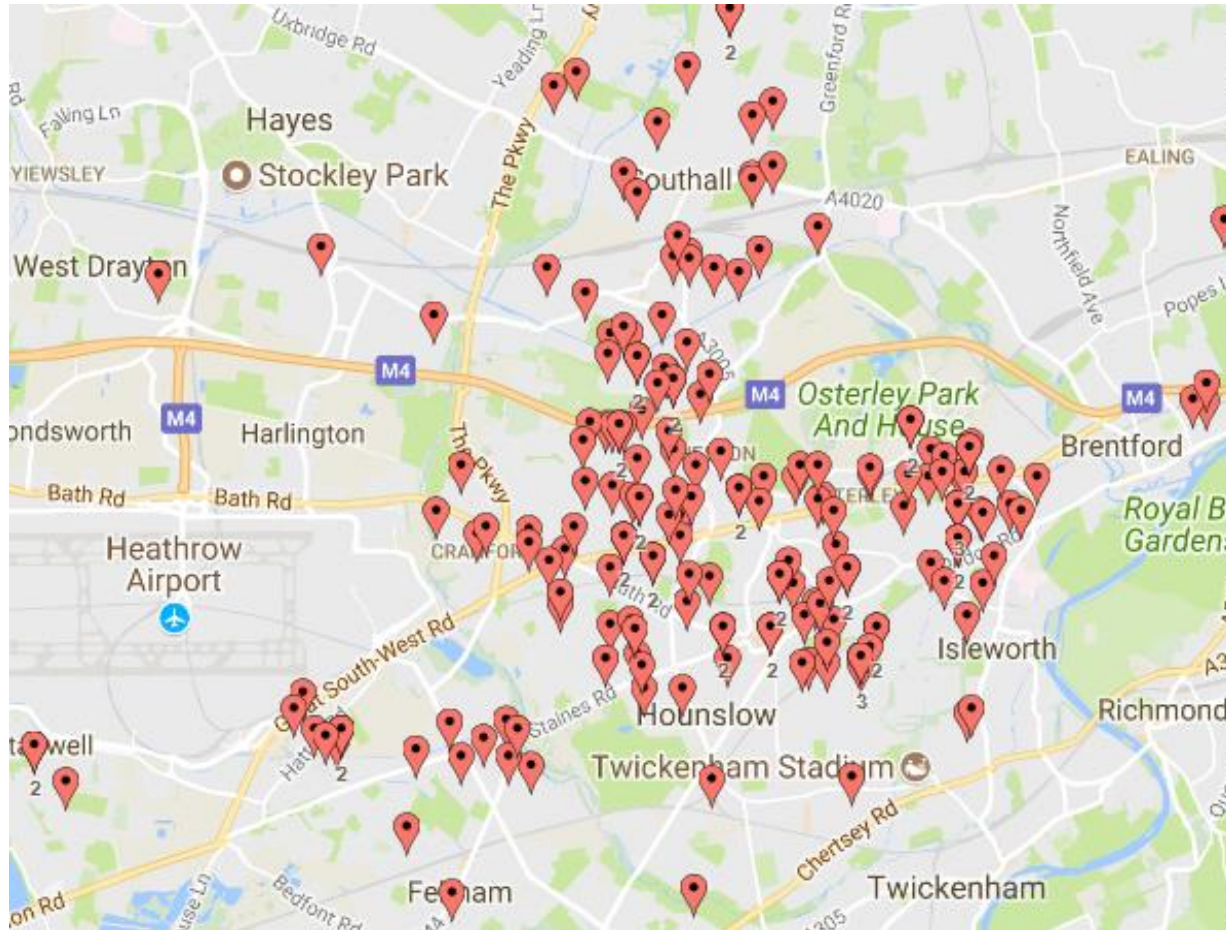
Route 2 - Hatton Cross Station

Hatton Cross station to Henley's roundabout, Hounslow West tube station (Bath Road), Martindale Road, Staines Road, Treaty Centre, Hounslow Bus Garage, London Road, Green School corner, Syon Lane, Syon Lane Station onto School.

Route 3 - Cranford

Cranford, through the Brabazon estate, Cranford Lane, Vicarage Farm Road, A4 Great West Road, Jersey Parade, Osterley Station, Thornbury Avenue, Jersey Road onto Syon Lane and School.

Travel initiatives



More than Academic Excellence | More than a School | More than 'Self'

Travel initiatives



Other actions being taken:

- All parent meetings include reference to transport
- Newsletters
- Walk to School week – assemblies and work with LBH
- Park and stride
- Car-sharing
- Website
- Beat the street initiative
- Cycling proficiency for Year 5 pupils
- Working towards Eco School status
- Working towards National Healthy Schools standard
- Traffic surveys of the local area as part of Maths and Geography
- Sustainable travel posters



STARS accreditation



STARS = Sustainable Travel: Active, Responsible, Safe

- NSWL currently has the bronze award (10 travel activities and 6 supporting activities)
- Working towards silver (20 travel activities, 10 supporting activities and 5 consultation activities)



Walking



Scooting



Cycling



Public transport



Smarter driving



Independent travel



Road safety



Consultation



Promotion



Curriculum



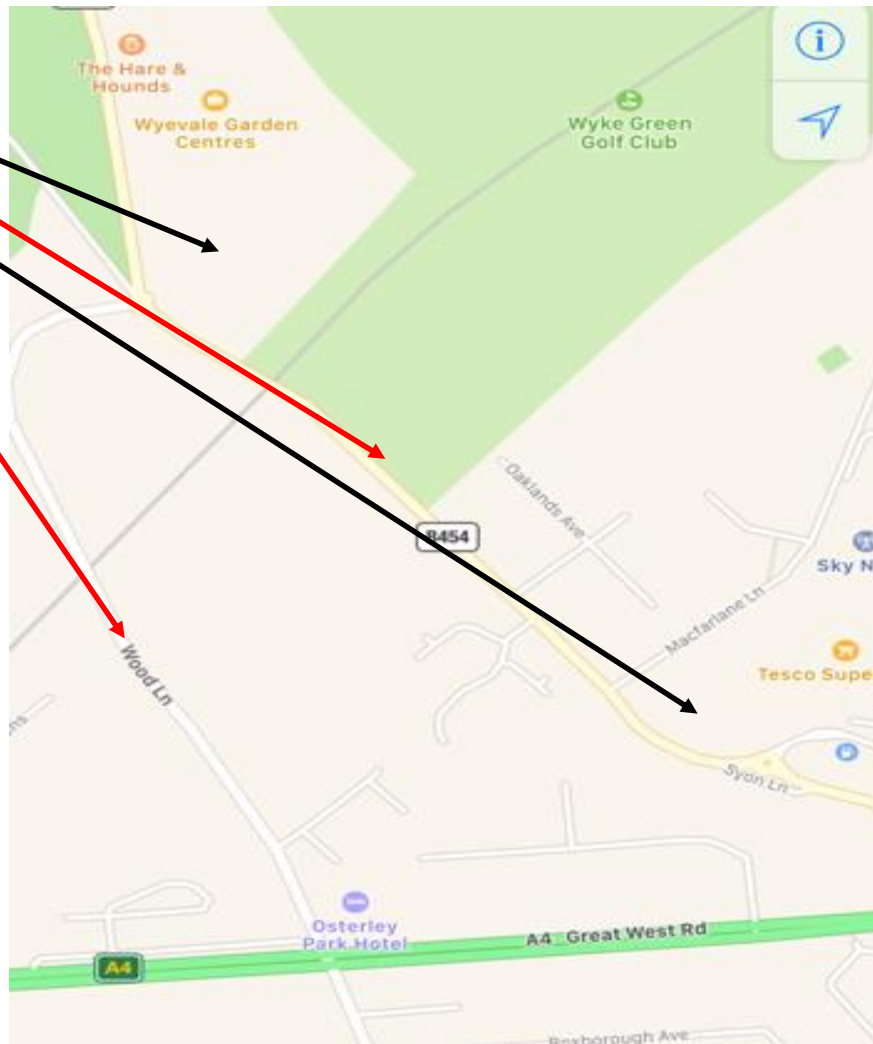
Funding



Partnership

Parent parking

Parking

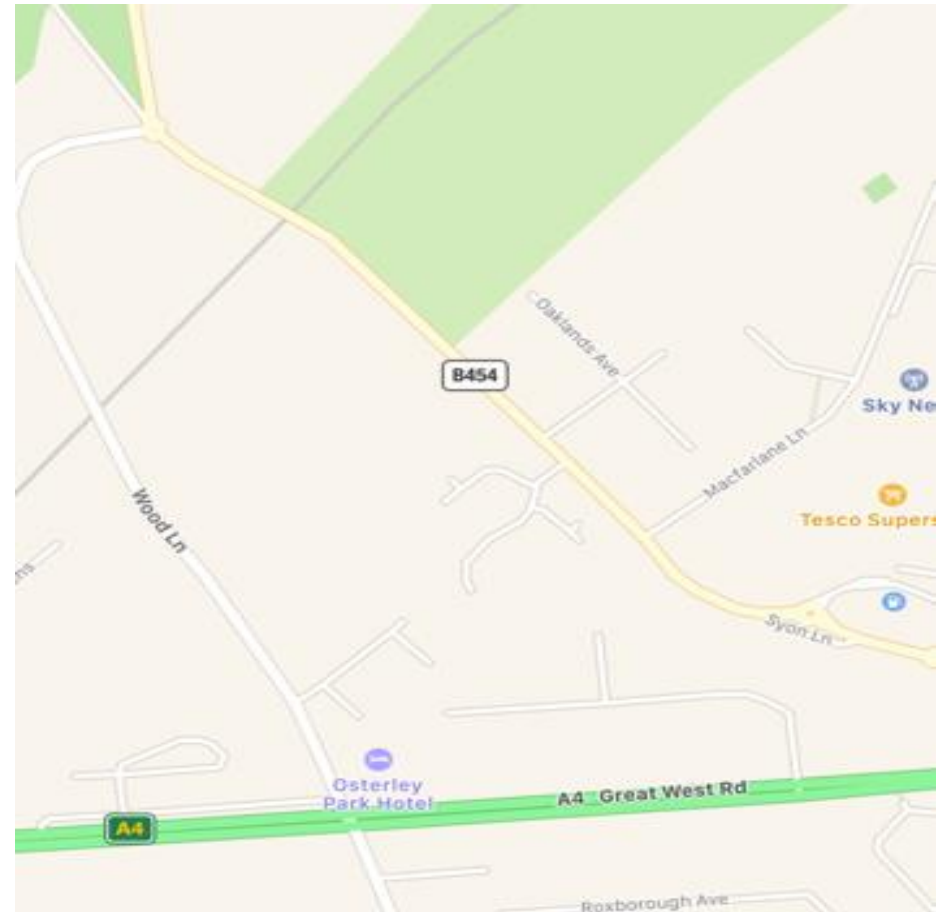


Marshalling and duty points



Preparation for September:

- Marshalling rota
- Duty points
- Meetings with the council
- OWGRA members invited to site
- Red route proposal
- Parking guidelines for parents
- Information sessions for parents



Immediate action on illegal / inconsiderate parking



- Enhanced presence on the road
- Flyers
- Phone calls
- Photos in newsletters
- Letters
- Meetings
- Work with council traffic team

Mostly, very conscientious parents



Questions



More than Academic Excellence | More than a School | More than 'Self'